








Town of Franklin

Manitowoc County, Wisconsin







Official Zoning Map

DATCP recertified September 5, 2017
 Town Amended March 13, 2018
 County Amended March 20, 2018

Zoning Districts

-  EAG Exclusive Agricultural
-  AG General Agricultural
-  C-E Country Estates
-  R-1 Rural Residential
-  C-I General Commercial-Industrial
-  LF Landfill Overlay
-  CON Conservancy

Map Features

-  Municipal Boundary
-  Section Lines
-  Right of Way
-  Parcel Lines
-  Waterways
-  Open Water



Approximate Scale



This base map was created by Manitowoc County, who expressly disclaims all liability regarding fitness of use of the information. The user is responsible for understanding the accuracy limitations of the data provided herein.

Martenson & Eisele, Inc.



1377 Midway Road
 Menasha, WI 54952
 www.martenson-eisele.com
 info@martenson-eisele.com
 920.731.0381 1.800.236.0381

Planning
 Environmental
 Surveying
 Engineering
 Architecture

arcgis10059001zn_amd2018.mxd_Amended March 20, 2018

